

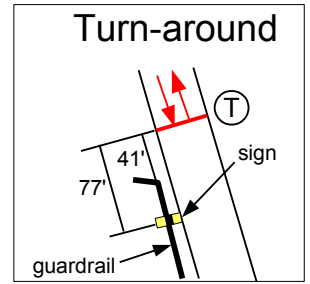
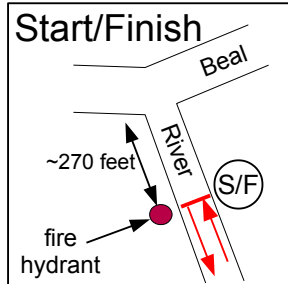
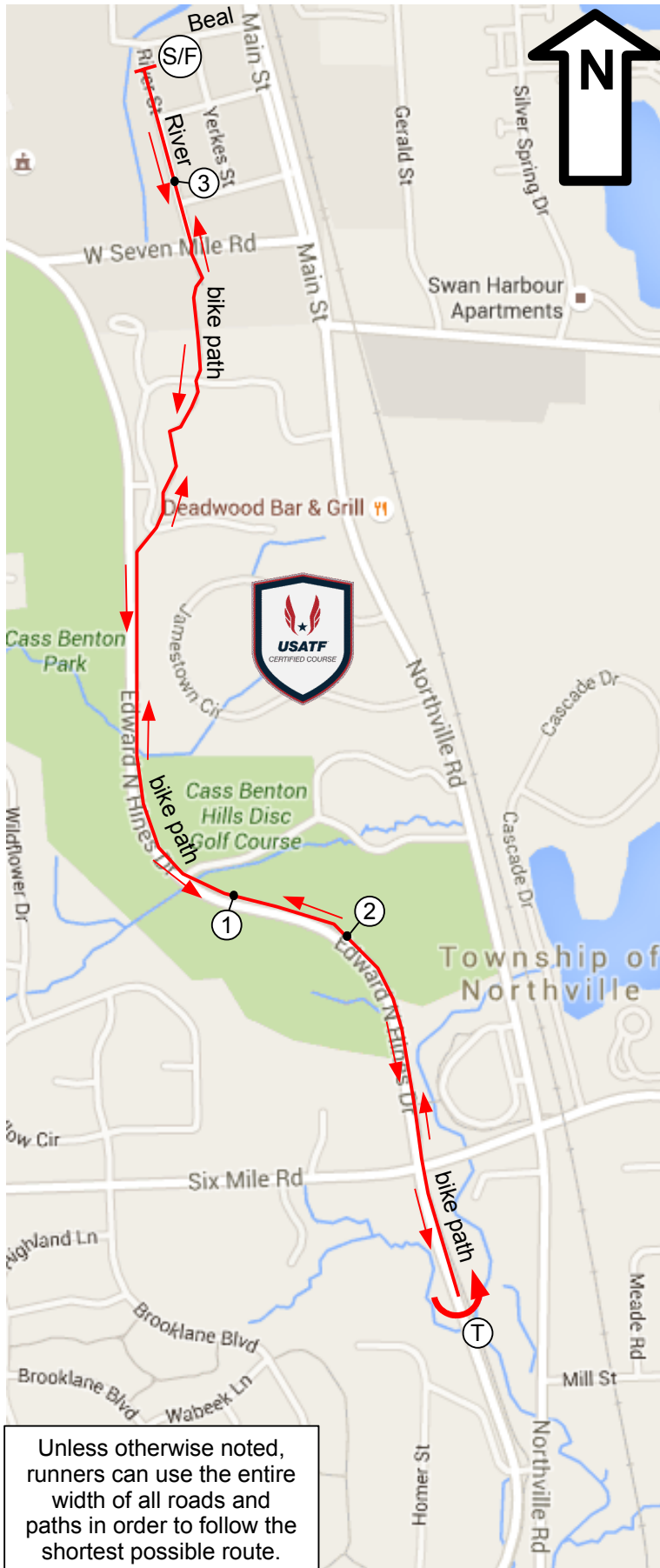
USATF Certificate  
MI15026MN

# Great Beer Run 5k Northville, Michigan

Effective Dates  
18-SEP-2015 to 31-DEC-2025



**Start:** At the fire hydrant on the west side of River Street approximately 270 feet south of Beal Street .  
**1-Mile:** 90 feet past (east of) the bill posting structure in the parking lot after Cass Benton Pkwy, or 10 feet before (west of) the trail on the north side of the bike path.  
**Turn-around:** 41 feet north of the north edge of the guardrail, or 77 feet north of the black and yellow striped sign. This is approximately 800 feet south of the 6-Mile overpass.  
**2-Mile:** 25 feet before the black and yellow striped sign by the road. This is 564 feet SE along the bike path from the 1-Mile.  
**3-Mile:** 11 feet north of the north edge of the 495 River Street driveway.  
**Finish:** Same as the start.



Measured by  
Mark Neal  
runnermark@gmail.com  
13-SEP-2015

Unless otherwise noted,  
runners can use the entire  
width of all roads and  
paths in order to follow the  
shortest possible route.



*Road Running Technical Council*  
*USA Track & Field*  
**Measurement Certificate**



Name of course: Great Beer Run Distance: 5 km

Location (state) Michigan City: Northville

Type of course:  road race  calibration  track Configuration: Out and back

Type of Surface: Paved 100% Dirt 0% Gravel 0% Grass 0% Track 0%

Elevation (meters above sea level) Start 236 m Finish 236 m Highest 248 m Lowest 224 m

Straight line distance between start & finish 0 m Drop 0 m/km Separation 0.0%

Measured by (name, address, phone & e-mail) Mark Neal  
323 Griggs Street, Rochester, MI, 48307, 248-894-3846, runnermark@gmail.com

Race Contact (name, address, phone & email) Matt Flynn, Ultimate Fun Runs  
22720 Woodward Ave., Suite 208, Ferndale, MI, 48088, 248-202-4662, rainmaker911@gmail.com

Measuring Methods :  bicycle  steel tape  electronic distance meter

Number of measurements of entire course: 2 Date(s) when course measured: Sep. 13, 2015

Race date Sep. 26, 2015 Course certification effective date: Sep. 18, 2015

Certification code: MI15026MN


Notice to Race Director  
Use this Certification code in *all* public  
announcements relating to your race

***Be It Officially Noted That***

Based on examination of data provided by the above named measurer, the course described above and in the map attached is hereby certified as reasonably accurate in measurement according to the standards adopted by the Road Running Technical Council. If any changes are made to the course, this certification becomes void, and the course must then be recertified.

*Verification of Course* — In the event a National Open Record is set on this course, or at the discretion of USA Track & Field, a verification remeasurement may be required to be performed by a member of the Road Running Technical Council. If such a remeasurement shows the course to be short, then all pending records will be rejected and the course certification will be cancelled.

*This certification expires on December 31 in the year* 2025  
**AS NATIONALLY CERTIFIED BY**

 Date: Sep. 18, 2015  
Mark Neal • USATF/RRTC Certifier  
323 Griggs Street, Rochester, MI, 48307 • 248-894-3846 • runnermark@gmail.com